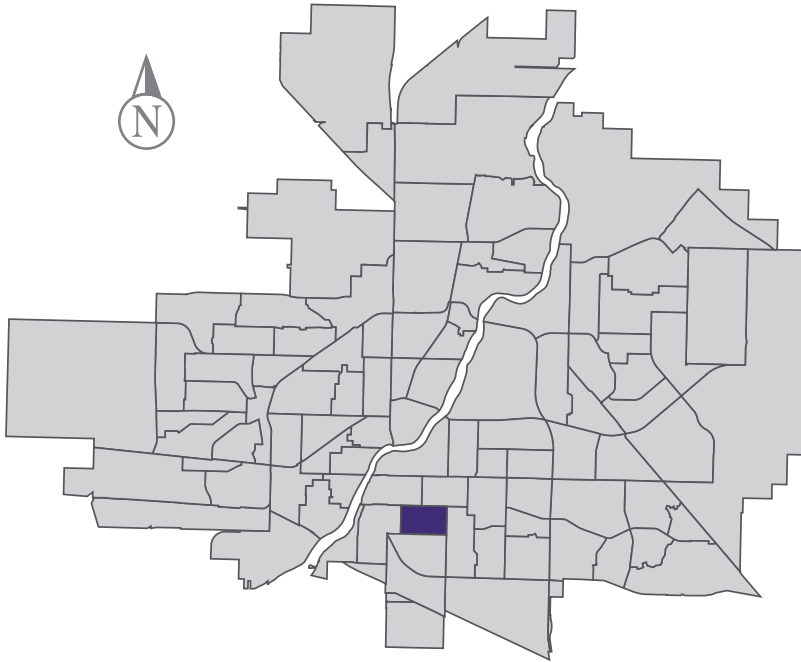


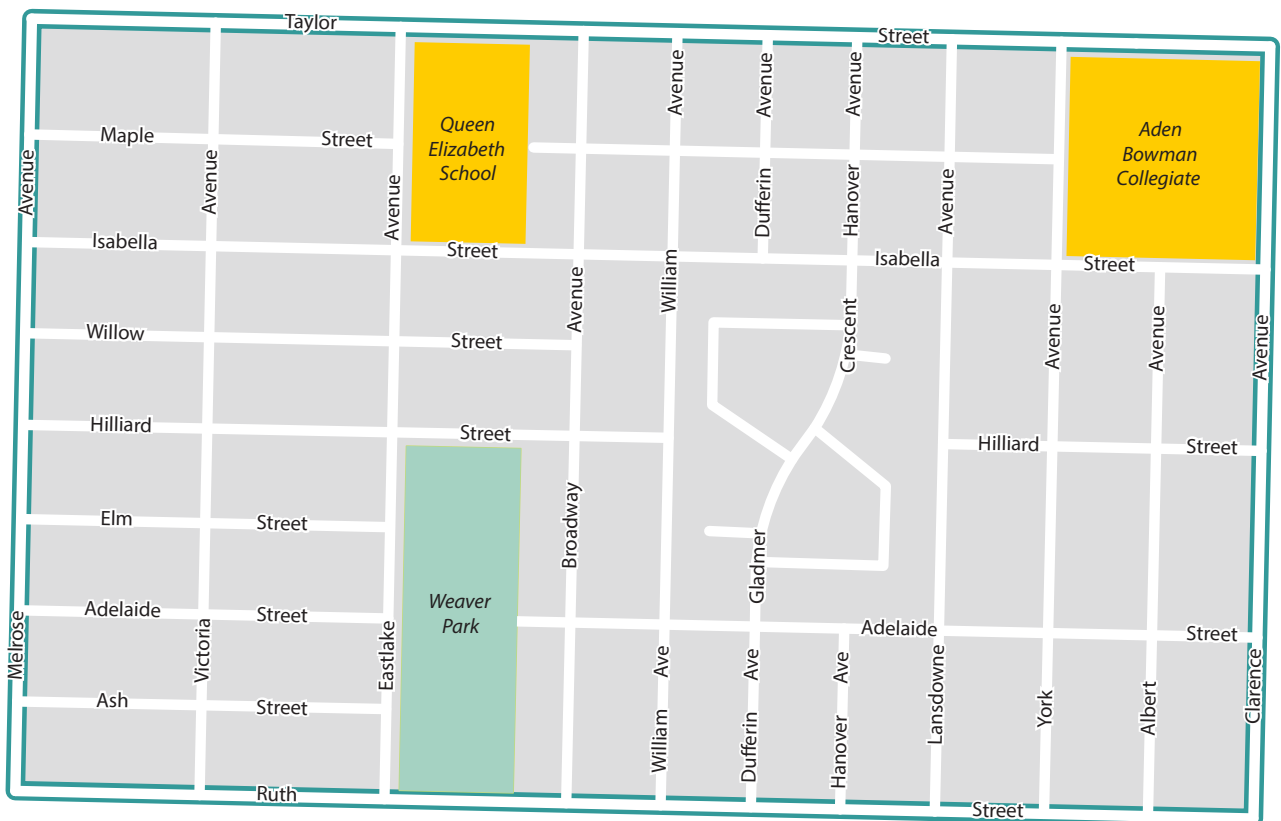
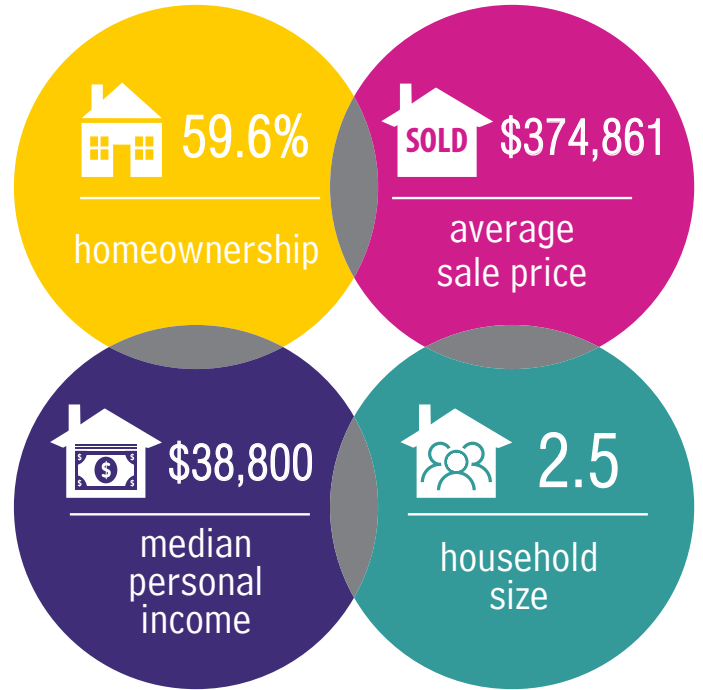
Queen Elizabeth

MUNICIPAL WARD 7

 Population
2,737

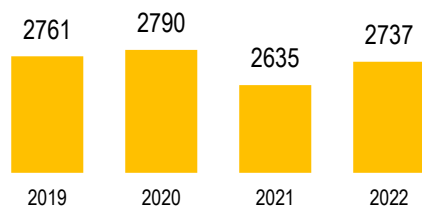


COMMUNITY QUICK FACTS




QUEEN ELIZABETH

POPULATION



Source: eHealth Saskatchewan, 2022

Age Group



Source: eHealth Saskatchewan, 2022

Ethnic Diversity

	2016
* Higher number indicates greater diversity	
Queen Elizabeth	0.26
Saskatoon	0.45

Source: 2016 Census

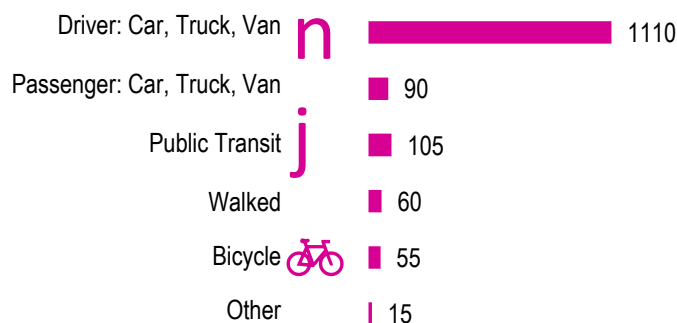
Mother Tongue

Top Languages	2016
English	2385
German	40
Mandarin	30
French	25
Bengali	25

Source: 2016 Census

Mode of Travel to Work

2016



Source: 2016 Census Long Form

Registered Vehicles

	2020	2021
Total (LV & PV)	1858	2126
Per Person	0.7	0.8
Saskatoon Per Person	0.7	0.8

LV - light vehicles (commercial & private) PV - private passenger vehicle

Source: SGI

Education Level

	2016
No Certificate/diploma/degree	280
High school certificate or equivalent	735
Apprentice/trades certificate/diploma	200
College/CEGEP/non-university cert./dipl.	445
University diploma or degree	590

Source: 2016 Census Long Form

Postsecondary Enrolment

	2019	2020	2021
Saskatchewan Polytechnic	64	30	28
University of Saskatchewan	107	134	148

Source: Saskatchewan Polytechnic Administrative Office and University of Saskatchewan Registrar's Office

Enrolment by School

	2019	2020	2021
P- Saskatoon Public School			
Aden Bowman Collegiate (p)	855	855	814
Queen Elizabeth School (p)	105	109	124
S - Greater Saskatoon Catholic Schools			

Source: Saskatoon Public School Division & Greater Saskatoon Catholic Schools

Household Structure

	2016
One-family households	710
Multiple-family households	15
Non-family households	365
Total lone-parent families	210
Total households	1090
Household size	2.5

Source: 2016 Census

Age of Dwelling

	2016
Before 1960	65%
1961-1980	28%
1981-1990	1%
1991-2000	4%
2001-2005	1%
2006-2010	0%
2011-2016	0%

Source: 2016 Census

Housing Affordability

Median Multiple	2020	2021
Saskatoon	3.98	4.06
Queen Elizabeth	3.68	4.14

Note: Median Multiple of 3.0 & under is rated as "affordable"

Source: City of Saskatoon, Assessment & Taxation and RBC Economics Research

Housing Costs

	2016
Average Owner's Major Payments	\$1,258
Average Gross Rent	\$1,321

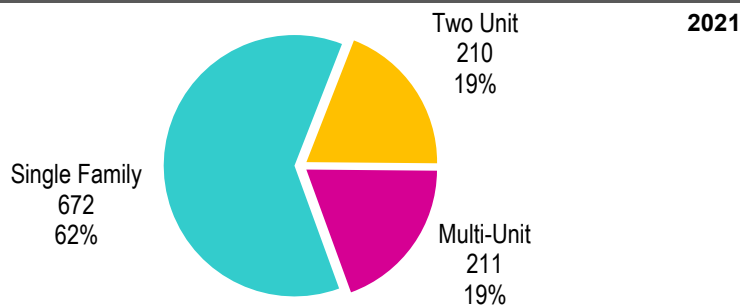
Source: 2016 Census

Housing by Tenure

	2016
Rented	40%
Owned	60%

Source: 2016 Census

Dwelling Unit Count



Total Dwellings	1093	
Neighbourhood Area	100.0 hectares	247.0 acres
Dwelling Units per Area	10.9 per hectare	4.4 per acre

Source: City of Saskatoon, Planning & Development

Real Estate Sales

2021	No. of Sales	Average Price
Condo Townhouse	0	\$ -
High Rise Apt Condo	0	\$ -
Low Rise Apt Condo	0	\$ -
Semi-detached	4	\$ -
Semi-detached - two titles	4	\$ 526,565
Single Family Dwelling	50	\$ 441,424

Source: City of Saskatoon, Assessment & Taxation

Park Space

2022	Hectares	Acres
Total Park Area	4.1	10.2
Population per Park Area	665.4	269.3

Park Type: N - Neighbourhood D - District MD - Multi-district
SU - Special Use I - Industrial

Weaver	D	4.1	10.2
--------	---	-----	------

Source: City of Saskatoon, Planning & Development

QUEEN ELIZABETH

Voter Turn-out (%)

Provincial	2007	68%
Federal	2008	54%
Civic	2009	38%
Federal	2011	54%
Provincial	2011	59%
Civic	2012	33%
Federal	2015	73%
Provincial	2016	37%
Civic	2016	34%
Federal	2019	72%
Provincial	2020	62%
Civic	2020	34%

Source: City of Saskatoon, City Clerk's office; Elections Saskatchewan; and Elections Canada

Licensed Home-Based Businesses

	2020	2021
Saskatoon	5280	5353
Queen Elizabeth	57	53

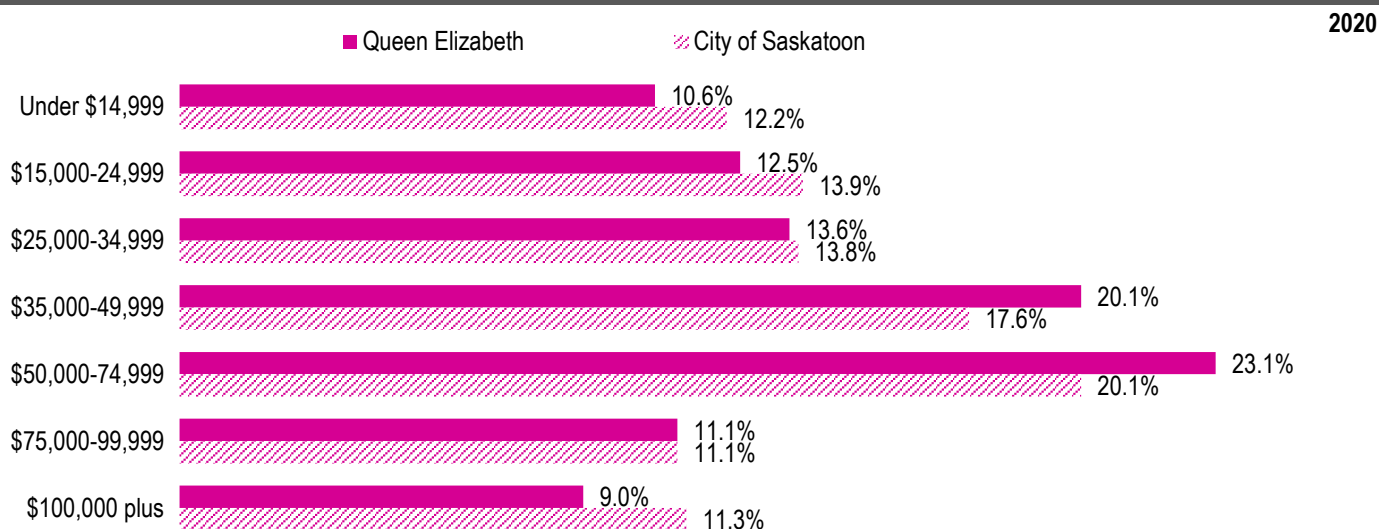
Source: City of Saskatoon, Business License Program

Labour Force

	Queen Elizabeth	Saskatoon
Labour Force Participation Rate	74.2%	69.4%
Economic Dependency Ratio	26.6%	26.6%
Median Total Income (personal)	\$44,410	\$43,210
Provincial Index of Median Income (base=100)	106.10	103.20
Canadian Index of Median Income (base=100)	109.30	106.30

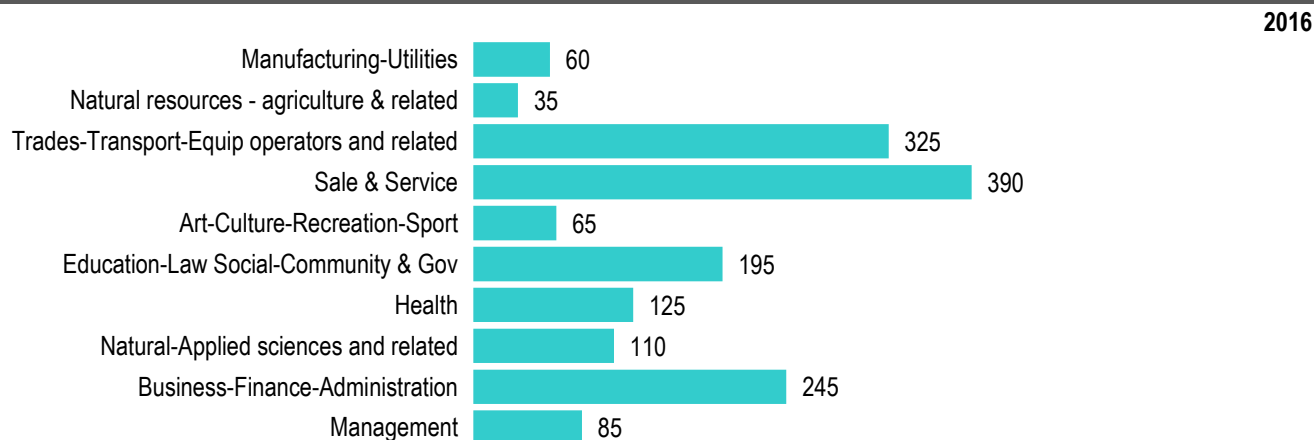
Source: Statistics Canada, Income Statistics Division, T1 Family File (T1FF) based on the final tax file, 2020

Personal Income



Source: Statistics Canada, Income Statistics Division, T1 Family File (T1FF) based on the final tax file, 2020

Major Occupation



Source: 2016 Census